

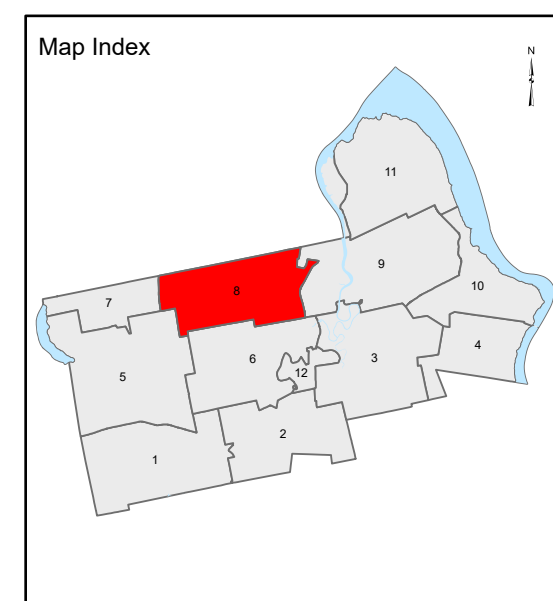
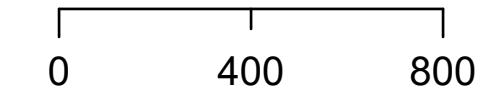


LEGEND

- PROPERTY LINE
- ROADWAY
- PRIVATE RIGHT-OF-WAY
- RAILROAD RIGHT-OF-WAY
- HISTORIC/SUBDIVISION LINE
- PARCEL HOOK
- 2-1 PARCEL ID NUMBER
- 150' SURVEY DIMENSION (FEET)
- 1.25 AC ASSESSED ACREAGE
- HYDROLOGICAL FEATURES

The information on this map is for assessment purposes only, is not a legal survey, and is not intended to be used for conveyance.

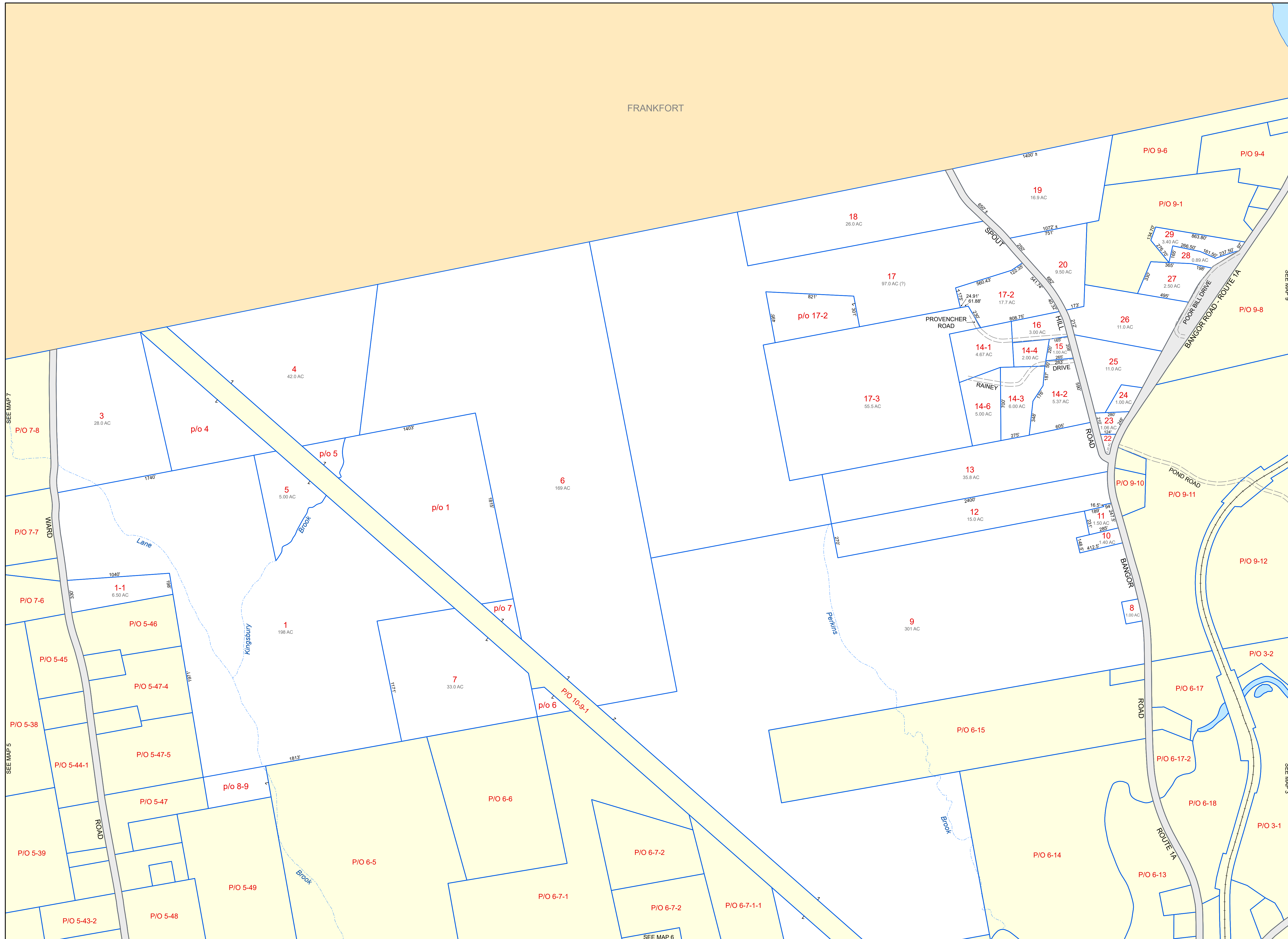
SCALE: 1 in = 400 ft



Original map prepared by James W. Sewall, Co.
Map updated by LatLong Logic, LLC

Assessment date: April 1, 2025
Print date: 03/02/2026

Prospect Assessor's Office
958 Bangor Road
Prospect, Maine 04981
(207) 567-3661



FRANKFORT

SEE MAP 7

SEE MAP 5

SEE MAP 6

SEE MAP 9

SEE MAP 3